

CN North America NT 2015.30
 © (c) 1987-2014 Here. All rights reserved. 2014
 © Fuente: Inegi (Instituto Nacional de Estadística y Geografía) 2014
 © Garmin 2014
 © Garmin Ltd. and Its Subsidiaries 2014
 © source: (c) Ign 2009 - Bd Topo (r) 2014

Day 1

GARMIN

Statistics

Summary

Points: 38 Via Points: 9 Distance: 59.3 mi Total Time: 5 h, 12 min Course: 202.1° true



1. **807 N Geddes St**



2. **Get on N Geddes St and ride south**

11 ft

11 ft



3. **Turn right onto W Genesee St**

1 min

968 ft

0.2 mi



4. **Turn left onto Fay Rd**

5 min

1.57 mi

1.8 mi



5. **Turn right onto Fay Rd**

4 min

1.36 mi

3.1 mi



6. **Keep right onto Split Rock Rd**

2 min

0.88 mi

4.0 mi



7. **Turn right onto Howlett Hill Rd**

3 min

1.94 mi

5.9 mi



8. **Turn right onto Scotch Hill Rd**

11 min

5.21 mi

11.1 mi



9. **Turn left onto North St**

1 min

0.29 mi

11.4 mi



10. **Turn right onto Reed St**

2 min

0.60 mi

12.0 mi



11. **Keep left onto New Seneca Tpke**

5 min














3.38 mi

15.4 mi

Trip to Ithaca Bakery - Day 1

	12. Turn right onto E Genesee St 2.16 mi	4 min 17.6 mi
	13. Turn left onto W Lake St 0.49 mi	1 min 18.1 mi
	14. Turn left onto W Lake Rd 1.14 mi	3 min 19.2 mi
	15. W Lake Rd and Lacy Rd 4.87 mi	7 min 24.1 mi
	16. Turn right onto Lacy Rd	30 min 24.1 mi
	17. Bear left onto Hwy359 0.87 mi	1 min 24.9 mi
	18. Burdock Rd and Hwy38a 5.43 mi	6 min 30.4 mi
	19. Bear left onto Mt Pleasant Rd 6.28 mi	38 min 36.6 mi
	20. Turn right onto Skinner Hill Rd 0.27 mi	1 min 36.9 mi
	21. Turn left onto S Main St 0.38 mi	1 min 37.3 mi
	22. Turn right onto Water St 3.56 mi	6 min 40.9 mi
	23. Keep left onto Creek Rd 1.44 mi	3 min 42.3 mi
	24. Turn left onto Creek Rd 0.36 mi	1 min 42.7 mi

Trip to Ithaca Bakery - Day 1

	25. Auburn Rd and Locke Rd and Decamp Rd 3.53 mi	4 min 46.2 mi
	26. Turn left onto Auburn Rd	30 min 46.2 mi
	27. E Shore Dr and Auburn Rd and Ridge Rd 5.70 mi	9 min 51.9 mi
	28. Turn left onto E Shore Dr	30 min 51.9 mi
	29. E Shore Dr and Burdick Hill Rd 3.08 mi	5 min 55.0 mi
	30. Turn right onto Rt-13 S/Rt-34 S 2.47 mi	33 min 57.4 mi
	31. Take the Rt-13 S/Rt-34 S ramp 768 ft	1 min 57.6 mi
	32. N Meadow St and 3rd St1 1.06 mi	2 min 58.6 mi
	33. Bear right onto N Meadow St	30 min 58.6 mi
	34. Continue on Rt-13 S/Rt-34 S 0.22 mi	1 min 58.9 mi
	35. N Fulton St and W Court St 0.26 mi	1 min 59.1 mi
	36. Turn left onto W Court St	30 min 59.1 mi
	37. Turn left onto N Meadow St 590 ft	1 min 59.2 mi



38. Ithaca Bakery
156 ft

1 min
59.3 mi