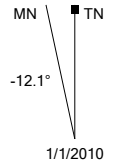
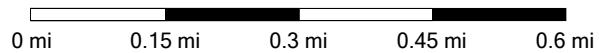


CN North America NT 2015.30  
 © (c) 1987-2014 Here. All rights reserved. 2014  
 © Fuente: Inegi (Instituto Nacional de Estadística y Geografía) 2014  
 © Garmin 2014  
 © Garmin Ltd. and Its Subsidiaries 2014  
 © source: (c) Ign 2009 - Bd Topo (r) 2014

Day 2















GARMIN








**Statistics**

Summary

Points: 19 Via Points: 10 Distance: 4.4 mi Total Time: 4 h, 15 min Course: 200.2° true

- |   |  |        |
|---|--|--------|
|     | <b>1. James L Gibbs Dr and E Shore Dr</b>                                  |        |
|    | <b>2. Get on E Shore Dr and ride southeast</b>                             |        |
|    | <b>3. E Falls St and Lake St</b>   | 2 min  |
|   | 0.84 mi  | 0.8 mi |
|    | <b>4. Willard Way and Lake St and University Ave</b>                       | 31 min |
|   | 0.31 mi  | 1.1 mi |
|    | <b>5. Turn left onto Willard Way</b>                                       | 30 min |
|   |  | 1.1 mi |
|   | <b>6. Turn left onto Stewart Ave</b>                                       | 1 min  |
|   | 463 ft   | 1.2 mi |
|  | <b>7. Stewart Ave and Fall Creek Dr</b>                                    | 1 min  |
|   | 0.20 mi  | 1.4 mi |
|   | <b>8. Turn right onto Fall Creek Dr</b>                                    | 30 min |
|   |  | 1.4 mi |
|  | <b>9. Wyckoff Ave and Fall Creek Dr and Thurston Ave</b>                   | 1 min  |
|   | 0.38 mi  | 1.8 mi |
|   | <b>10. Turn right onto Thurston Ave</b>                                    | 30 min |
|   |  | 1.8 mi |
|   | <b>11. Keep left onto East Ave</b>   | 1 min  |
|   | 0.29 mi  | 2.1 mi |
|  | <b>12. Thurston Ave and Forest Home Dr and University Ave and East Ave</b> | 2 s    |
|   |  | 2.1 mi |

---

	<b>13. East Ave and Campus Rd</b> 0.44 mi	31 min 2.6 mi
	<b>14. Turn right onto Campus Rd</b>	30 min 2.6 mi
	<b>15. Stewart Ave and E Buffalo St</b> 0.66 mi	2 min 3.2 mi
	<b>16. Turn right onto E Buffalo St</b>	30 min 3.2 mi
	<b>17. N Meadow St and W Buffalo St</b> 0.95 mi	3 min 4.2 mi
	<b>18. Turn right onto N Meadow St</b>	30 min 4.2 mi
	<b>19. 704 Cascadilla St</b> 0.25 mi	1 min 4.4 mi

---