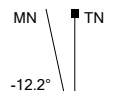



CN North America NT 2015.30
 © (c) 1987-2014 Here. All rights reserved. 2014
 © Fuente: Inegi (Instituto Nacional de Estadística y Geografía) 2014
 © Garmin 2014
 © Garmin Ltd. and Its Subsidiaries 2014
 © source: (c) Ign 2009 - Bd Topo (r) 2014



Day 3



1/1/2010

Statistics

Summary

Points: 29 Via Points: 7 Distance: 79.6 mi Total Time: 4 h, 23 min Course: 17.6° true



1. **Purity Ice Cream Co**



2. **Get on N Fulton St and ride southwest**
68 ft

68 ft



3. **Turn right onto W Buffalo St**
0.29 mi

1 min
0.3 mi



4. **Turn right onto Taughannock Blvd**
492 ft

1 min
0.4 mi



5. **1745 Taughannock Blvd**
9.09 mi

13 min
9.5 mi



6. **Get on Taughannock Blvd and ride northwest**
0 ft

30 min
9.5 mi



7. **Keep left onto Taughannock Park Rd**
0.22 mi

23 s
9.7 mi



8. **2714 Taughannock Park Rd**
0.95 mi

2 min
10.7 mi



9. **Get on Taughannock Park Rd and ride northeast**
0 ft

30 min
10.7 mi



10. **Turn left onto Taughannock Park Rd**
0.80 mi














2 min
11.5 mi








11. **Turn left onto Taughannock Blvd**
240 ft

19 s
11.5 mi

Ithaca sec 3

	12. Bear left onto Booth Rd 3.53 mi	4 min 15.0 mi
	13. Turn right onto Road 28.51 mi	33 min 43.5 mi
	14. Turn left onto Auburn Rd 321 ft	1 min 43.6 mi
	15. Clark St Rd and Hwy90 1.96 mi	2 min 45.6 mi
	16. Turn left onto Hwy90	30 min 45.6 mi
	17. Turn left onto Hwy90 3.69 mi	4 min 49.3 mi
	18. Turn right onto Hwy31 0.68 mi	2 min 50.0 mi
	19. Keep left onto Main St 4.52 mi	7 min 54.5 mi
	20. Rochester St and Utica St and Main St	8 s 54.5 mi
	21. Turn left onto Utica St	30 min 54.5 mi
	22. Turn right onto Youngholm Ln 8.92 mi	13 min 63.4 mi
	23. State Route 31 and Warners Rd and Old Rt-31 5.29 mi	7 min 68.7 mi
	24. Turn right onto Warners Rd	30 min 68.7 mi

Ithaca sec 3

	25. Turn left onto Brickyard Rd 2.50 mi	5 min 71.2 mi
	26. Take the I-690 E ramp to the right towards Syracuse 3.25 mi	6 min 74.4 mi
	27. Take exit 4 to the right onto John Glenn Blvd 0.84 mi	1 min 75.3 mi
	28. Turn right onto Buckley Rd 4.19 mi	6 min 79.5 mi
	29. Morgan Rd and Buckley Rd 630 ft	1 min 79.6 mi
